

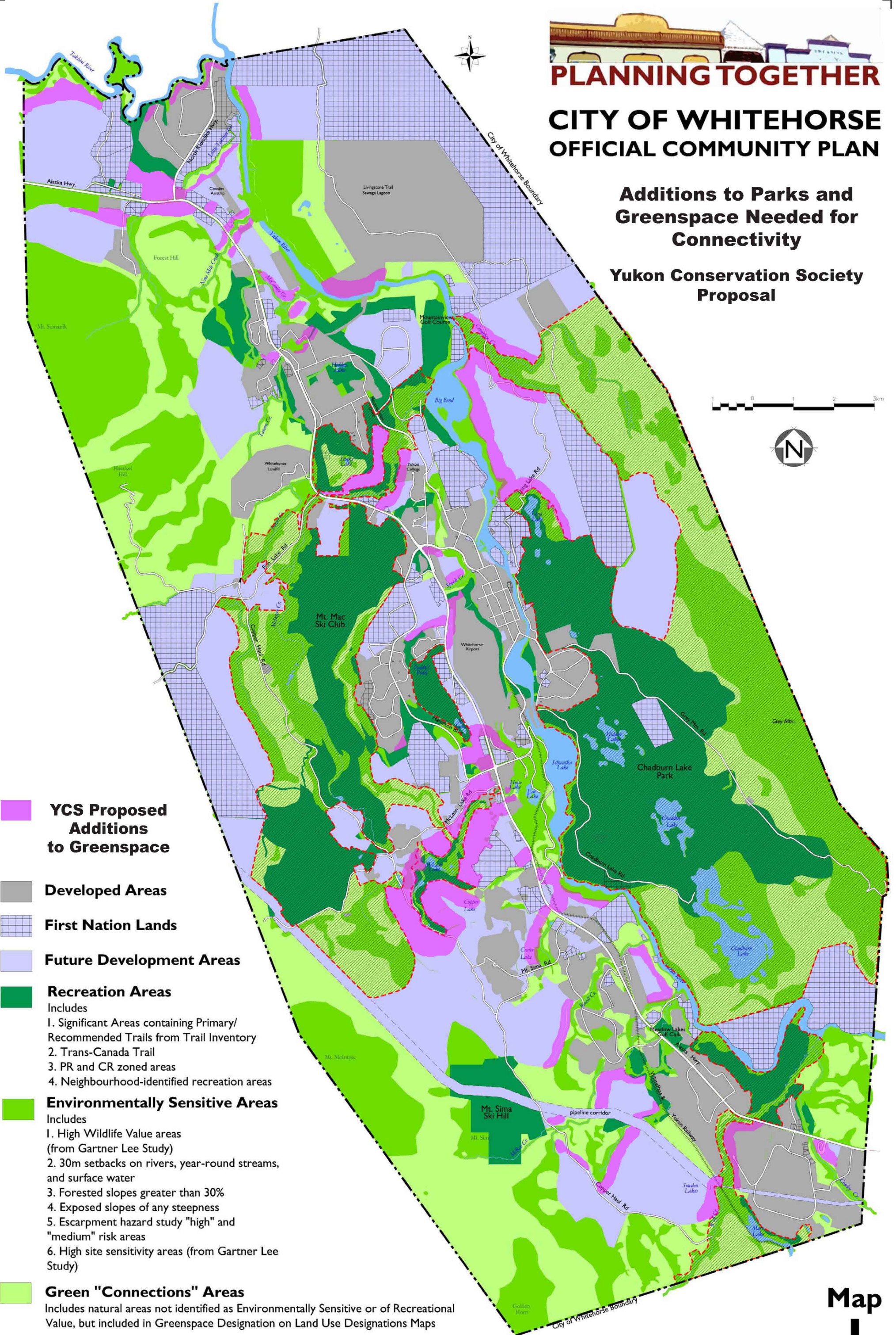


PLANNING TOGETHER

CITY OF WHITEHORSE OFFICIAL COMMUNITY PLAN

Additions to Parks and Greenspace Needed for Connectivity

Yukon Conservation Society Proposal





 **YCS Proposed Additions to Greenspace**

 **Developed Areas**

 **First Nation Lands**

 **Future Development Areas**

 **Recreation Areas**
Includes
1. Significant Areas containing Primary/ Recommended Trails from Trail Inventory
2. Trans-Canada Trail
3. PR and CR zoned areas
4. Neighbourhood-identified recreation areas

 **Environmentally Sensitive Areas**
Includes
1. High Wildlife Value areas (from Gartner Lee Study)
2. 30m setbacks on rivers, year-round streams, and surface water
3. Forested slopes greater than 30%
4. Exposed slopes of any steepness
5. Escarpment hazard study "high" and "medium" risk areas
6. High site sensitivity areas (from Gartner Lee Study)

 **Green "Connections" Areas**
Includes natural areas not identified as Environmentally Sensitive or of Recreational Value, but included in Greenspace Designation on Land Use Designations Maps

 **Proposed Park Designated Areas**

Map